

Kansas Blue Print

Reprographics Since 1922

700 S. Broadway • Wichita, Kansas 67211 • www.kbp.com
316-264-9344 • fax 316-264-5165 • 888-4KSBLUE • kbp@kbp.com

2006

MAP

CATALOG

MAPS

CITY MAPS - OIL MAPS - HIGHWAY MAPS - STATE MAPS

Plus! Special Custom Mapping & Artwork



EQUIPMENT AND SUPPLIES

DRAFTING - ENGINEERING - SURVEYING



REPRODUCTION SERVICES

DIGITAL BLACKLINES - BLACK & WHITE COPIES - PLOTTING
COLOR COPIES - COLOR PLOTTING - COLOR POSTERS - LARGE FORMAT PRINTS
MOUNTING - LAMINATING



We feature Kansas' largest and most complete oil map service and offer these services:

Architectural and Engineering supplies and equipment; surveying equipment sales, inkjet plotters and supplies.

We print and publish a complete line of legal forms for the oil industry - lease, assignments, rental, affidavits and other forms.

YOU CAN'T AFFORD LESS THAN KANSAS' BEST!

TERMS AND CONDITIONS

PRICES

Prices shown are net and subject to change without notice.

TERMS OF PAYMENT

Cash in advance unless credit approved. Credit customers terms net payable on receipt of invoice.

CHARGE ACCOUNTS

Customers desiring to open charge accounts should apply using standard credit reference form or we will furnish form. Please allow 10 days for approval. MasterCard and Visa accepted.

ORDERING INFORMATION

Minimum charge is \$10.00 net before shipping and taxes. Orders below \$10.00 should be accompanied by check or money order. If your company does not have a charge account established, please send check or money order and be sure to include:

MAILING AND HANDLING CHARGES PER ORDER

Large Maps	Folded per order	Rolled per order
Small Maps	\$6.00	\$10.00
Twsp. Plats 14' x 17'		\$6.00
Legal Forms	1st \$6.00 - each additional .75	
Legal Forms Catalog		\$6.00

Mail all orders to:
Kansas Blue Print
P.O. BOX 793
WICHITA, KANSAS 67201-0793

PHONE
316-264-9344
FAX
316-264-5165

SHIPPING TERMS

All items are F.O.B. Wichita, Kansas. Mailing charges will be prepaid and added to invoices.

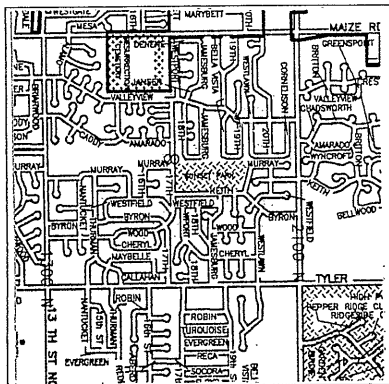
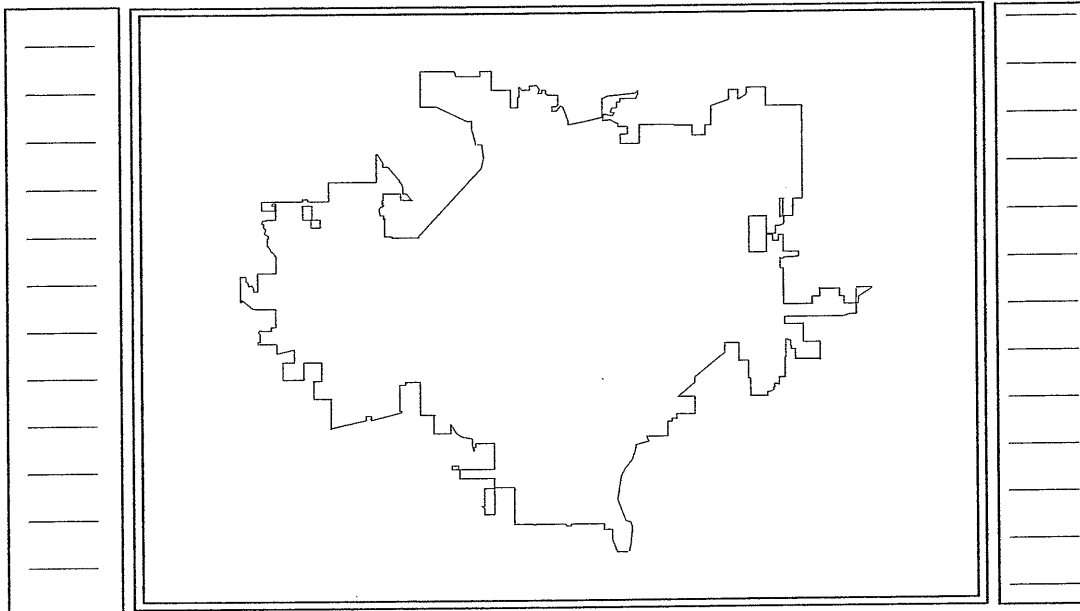
Prices Subject to Change Without Notice
Minimum Invoice \$10.00

City of Wichita & Metropolitan Area

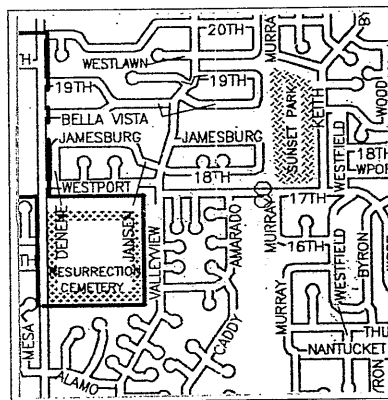
OFFICIAL CITY MAP OF WICHITA, KANSAS AND VICINITY

INDEXED SERIES:

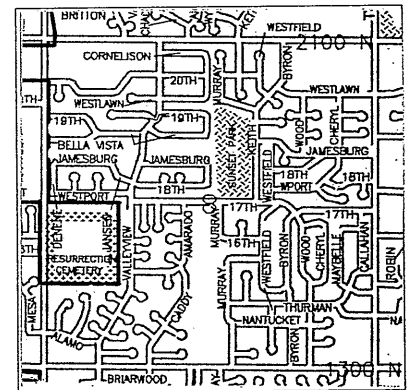
This series shows all streets, city limits, airports, schools, parks, cemeteries, hospitals, post offices, and fire stations, with a corresponding index.



scale 1"=4000'
size 28" x 37"



scale 1"=2300'
size 48" x 64"



scale 1"=3100'
size 36" x 48"

These maps are available in three standard scales and can be customized to fit your personal needs for special use in promotions, advertising and sales, with or without cross index, and suburban insets.

INDEXED MAPS

MAP NO.	SIZE	BOUNDARIES				SCALE	PRICE
		E	W	N	S		
650-7301	48" X 64"	159th E	167th W	77th N	87th S	1" = 2300'	\$49.95
650-7302	36" X 48"	159th E	167th W	77th N	87th S	1" = 3100'	\$44.95
650-7303	28" X 37"	159th E	167th W	77th N	87th S	1" = 4000'	\$17.95

Prices Subject to Change Without Notice
Minimum Invoice \$10.00

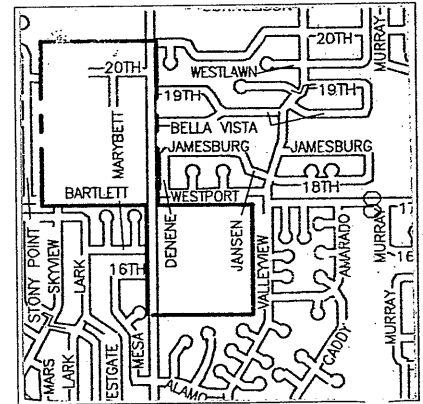
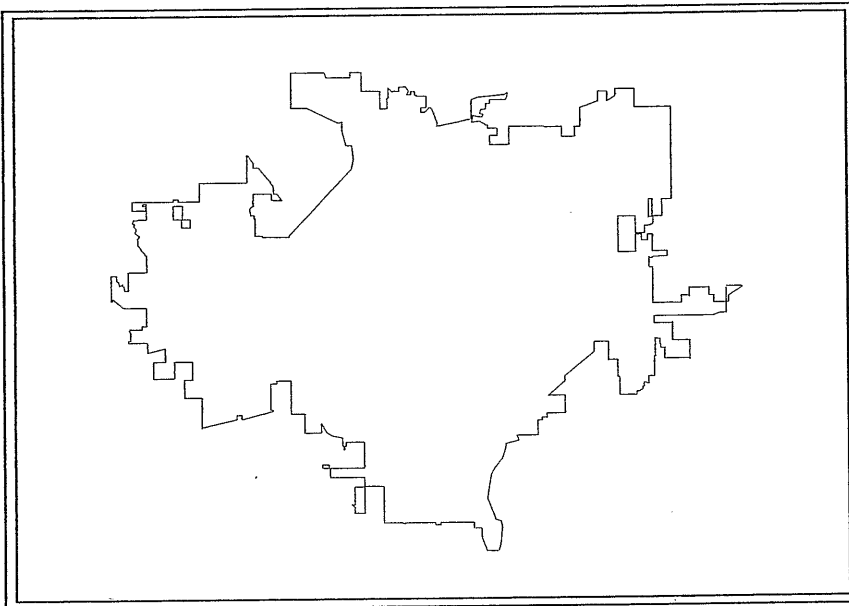
City of Wichita & Metropolitan Area

OFFICIAL CITY MAP OF WICHITA, KANSAS AND VICINITY

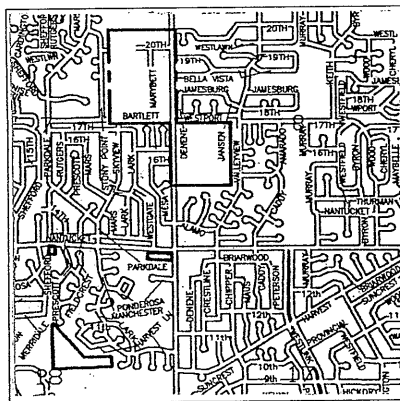
ENGINEER SERIES:

This series shows all streets and city limits and is officially approved by the City Engineer and is used in this and many of the city offices for zoning, traffic flow, water, etc.

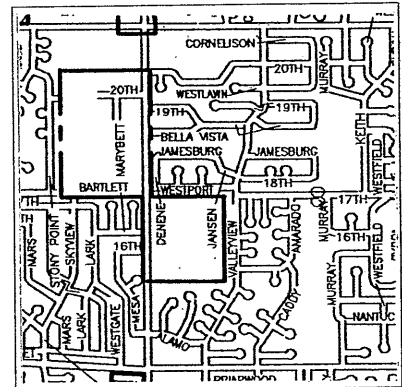
These maps are available in three standard scales and can be customized to fit your personal needs.



scale 1"=2300'
size 48" x 50"



scale 1"=4000'
size 28" x 29"



scale 1"=3100'
size 36" x 38"

OFFICIAL CITY ENGINEER MAPS

MAP NO.	SIZE	BOUNDARIES				SCALE	PRICE
		E	W	N	S		
650-7201	48" X 50"	159th E	167th W	77th N	87th S	1" = 2300'	\$44.95
650-7202	36" X 38"	159th E	167th W	77th N	87th S	1" = 3100'	\$39.95
650-7203	28" X 29"	159th E	167th W	77th N	87th S	1" = 4000'	\$16.95

See inside front cover for ordering information
Prices Subject to Change Without Notice
Minimum Invoice \$10.00

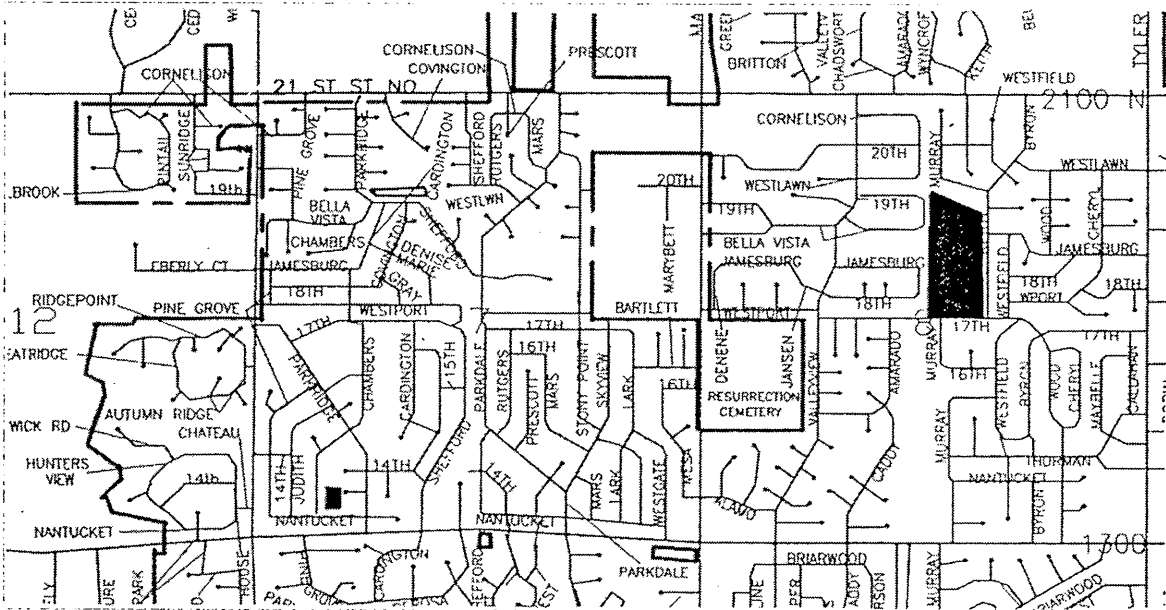
City of Wichita & Metropolitan Area

OFFICIAL CITY MAP OF WICHITA, KANSAS AND VICINITY

FULL COLOR WALL MAPS

This series shows all streets, city limits, airports, schools, parks, cemeteries, hospitals, post offices, and fire stations, with a corresponding index and suburban insets.

This series also features single line streets, solid colored rivers, parks, country clubs and cemeteries, with a solid yellow background on all the area outside of Wichita city limits.



SCALE SHOWN - 1" = 2400'

CITY of WICHITA and METROPOLITAN AREA includes index

MAP NO.	SIZE	BOUNDARIES				SCALE	PRICE	DESCRIPTION
		E	W	N	S			
650-7608	48" X 64"	159th E	167th W	77th N	87th S	1" = 2400'	\$169.95	LAMINATED 1 SIDE
650-7609	48" X 64"	159th E	167th W	77th N	87th S	1" = 2400'	\$229.95	MOUNTED/LAMINATED
650-7610	48" X 64"	159th E	167th W	77th N	87th S	1" = 2400'	\$259.95	FRAMED
650-7611	36" X 48"	159th E	167th W	77th N	87th S	1" = 3300'	\$139.95	LAMINATED 1 SIDE
650-7612	36" X 48"	159th E	167th W	77th N	87th S	1" = 3300'	\$144.95	MOUNTED/LAMINATED
650-7613	36" X 48"	159th E	167th W	77th N	87th S	1" = 3300'	\$229.95	FRAMED

SEDGWICK COUNTY including parts of Butler & Sumner Co's.

MAP NO.	SIZE	BOUNDARIES				SCALE	PRICE	DESCRIPTION
		E	W	N	S			
650-7605	48" X 58"	162nd E	407th W	125th N	135th S	1" = 3650'	\$169.95	LAMINATED 1 SIDE
650-7606	48" X 58"	162nd E	407th W	125th N	135th S	1" = 3650'	\$229.95	MOUNTED/LAMINATED
650-7607	48" X 58"	162nd E	407th W	125th N	135th S	1" = 3650'	\$259.95	FRAMED

See inside front cover for ordering information
Prices Subject to Change Without Notice
Minimum Invoice \$10.00

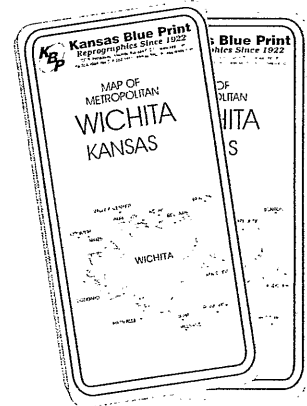
City of Wichita & Metropolitan Area

SPECIALITY MAPS OF WICHITA AND VICINITY

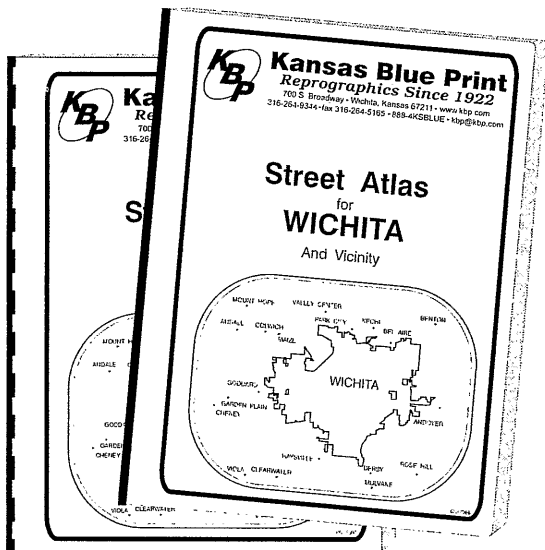
POCKET MAP

This series shows all streets, city limits, airports, schools, parks, cemeteries, hospitals, post offices, and fire stations, with a corresponding index and suburban insets.

These are available for your special use in promotions, advertising and sales, with or without cross index, and suburban insets. These can be customized with your company logo, and location spots on the map.



MAP NO.	Format	Year	SIZE	BOUNDARIES				SCALE	PRICE	DESCRIPTION
				E	W	N	S			
650-7399	Blue & White	2003	26" x 38"	159th E	167th W	61st N	55th S	1" = 3100'	\$2.95	POCKET MAP



STREET ATLAS

This map of the city, covering three hundred eighty four square miles of Wichita's expanding metropolitan area, is set in book form with twelve square miles per page.

Also included are maps of all the area towns and Wichita Mid-Continent Airport and Wichita downtown enlargement.

STREET ATLAS

MAP NO.	SIZE	BOUNDARIES				SCALE	PRICE	DESCRIPTION
		E	W	N	S			
650-7386	8 1/2" x 11"	159th E	215th W	69th N	95th S	1" = 2640'	\$12.95	COMB BIND
650-7387	8 1/2" x 11"	159th E	215th W	69th N	95th S	1" = 2640'	\$13.95	WIRE BIND

SPECIAL MAPS

ZIP CODE MAP: This map is based on the 1999 36" index map with all of the Wichita zip code boundaries highlighted and clearly numbered.

CENSUS TRACT MAP: This map is based on the 36" engineer's map of 2003 with census tract boundaries set by the census bureau highlighted and numbered.

PARKS MAP: This map is based on the 1999 36" engineer's map with all Wichita parks and recreational areas highlighted and clearly named.

SPECIAL MAPS

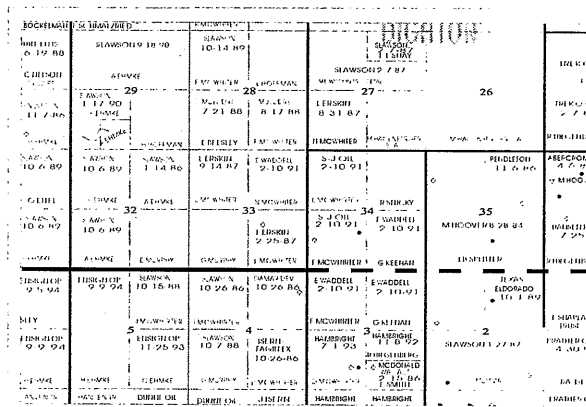
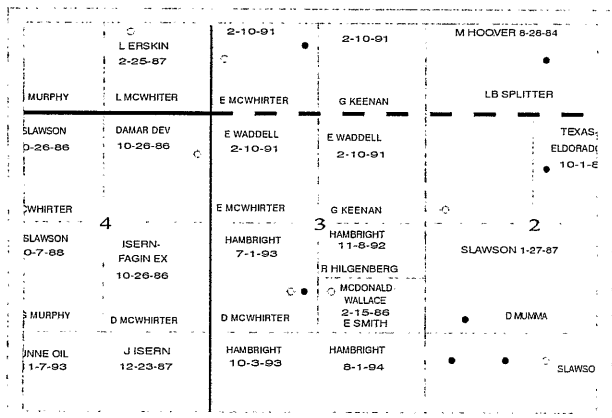
MAP NO.	SIZE	BOUNDARIES				SCALE	PRICE	DESCRIPTION
		E	W	N	S			
650-7310	36" X 48"	159th E	167th W	77th N	87th S	1" = 3100'	\$49.95	ZIP CODE
650-7801	36" X 38"	159th E	167th W	77th N	87th S	1" = 3100'	\$39.95	CENSUS TRACT
650-7113	36" X 38"	159th E	167th W	77th N	87th S	1" = 3100'	\$39.95	PARKS

See inside front cover for ordering information

Prices Subject to Change Without Notice

Minimum Invoice \$10.00

County Lease & Ownership Maps



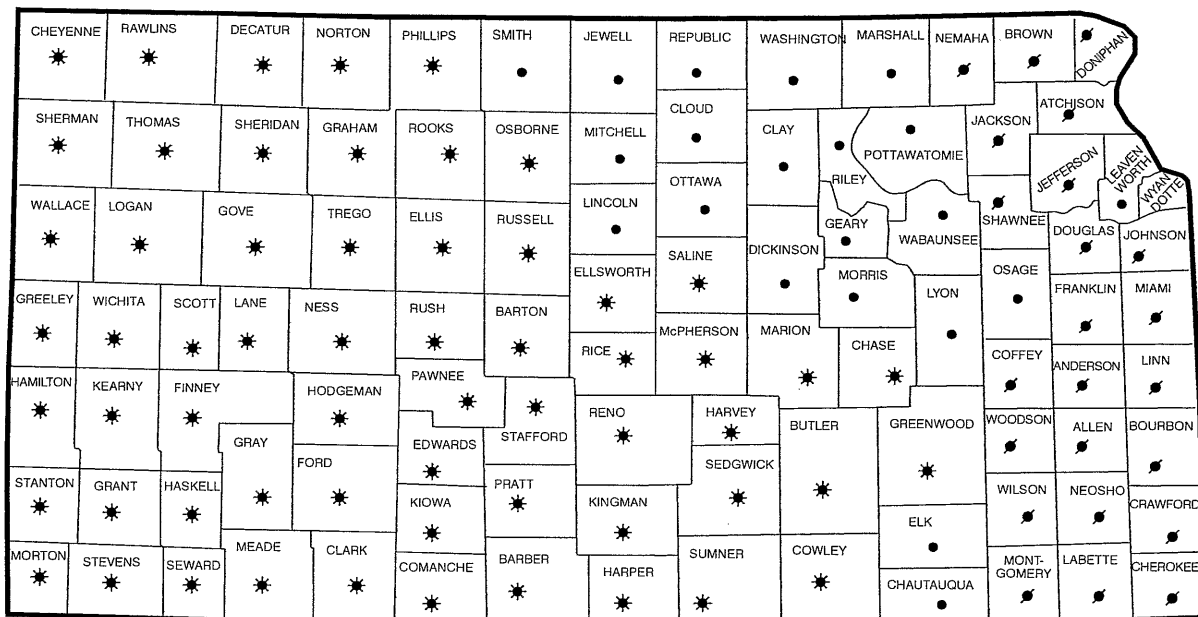
Large Size 1 1/8" = 1 mile

Small Size 5/8" = 1 mile

These are continually kept up-to-date from the latest abstracter information, plus weekly well checks.

Small pocket size ownership/lease maps are available in folders and those with current information are updated on a yearly basis.

Map Coverage



Available for the following counties in neighboring states:

COLORADO NEBRASKA

Sedgwick Chase
Yuma Furnas
Harlan

Also available for a reduced price, maps for the following counties last updated +20 years ago (large size only):

COLORADO

Baca, Cheyenne, Kiowa, Kit Carson, Phillips, Prowers, Washington

NEBRASKA

Arthur, Box Butte, Butler, Dawes, Dawson, Duel, Dundy, Franklin, Frontier, Gage, Garden, Gasper, Grant, Hayes, Hitchcock, Hooker, Keith, Lincoln, McPherson, Nemaha, Pawnee, Perkins, Phelps, Red Willow, Richardson, Sarpy, Sioux, Sheridan

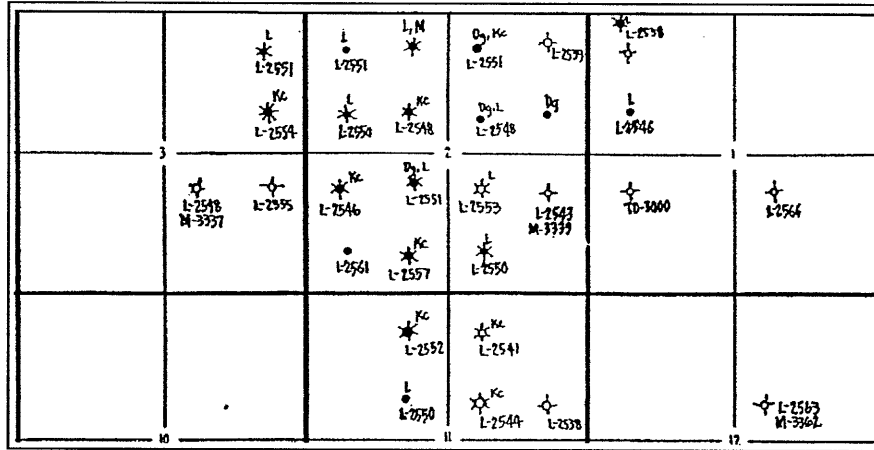
OKLAHOMA

Beaver, Cimarron, Kay, Texas, Woods, Woodward

Description	Large Size	Small Size	Township Plat
* Ownership/Lease Maps	1 1/8" = 1 mile \$89.95	5/8" = 1 mile \$29.95	1 1/8" = 1 mile \$39.95
• Ownership Maps	1 1/8" = 1 mile \$89.95	5/8" = 1 mile \$29.95	1 1/8" = 1 mile \$39.95
• Ownership Maps	1 1/2" = 1 mile \$89.95	3/4" = 1 mile \$29.95	1 1/2" = 1 mile \$39.95

See inside front cover for ordering information
Prices Subject to Change Without Notice
Minimum Invoice \$10.00

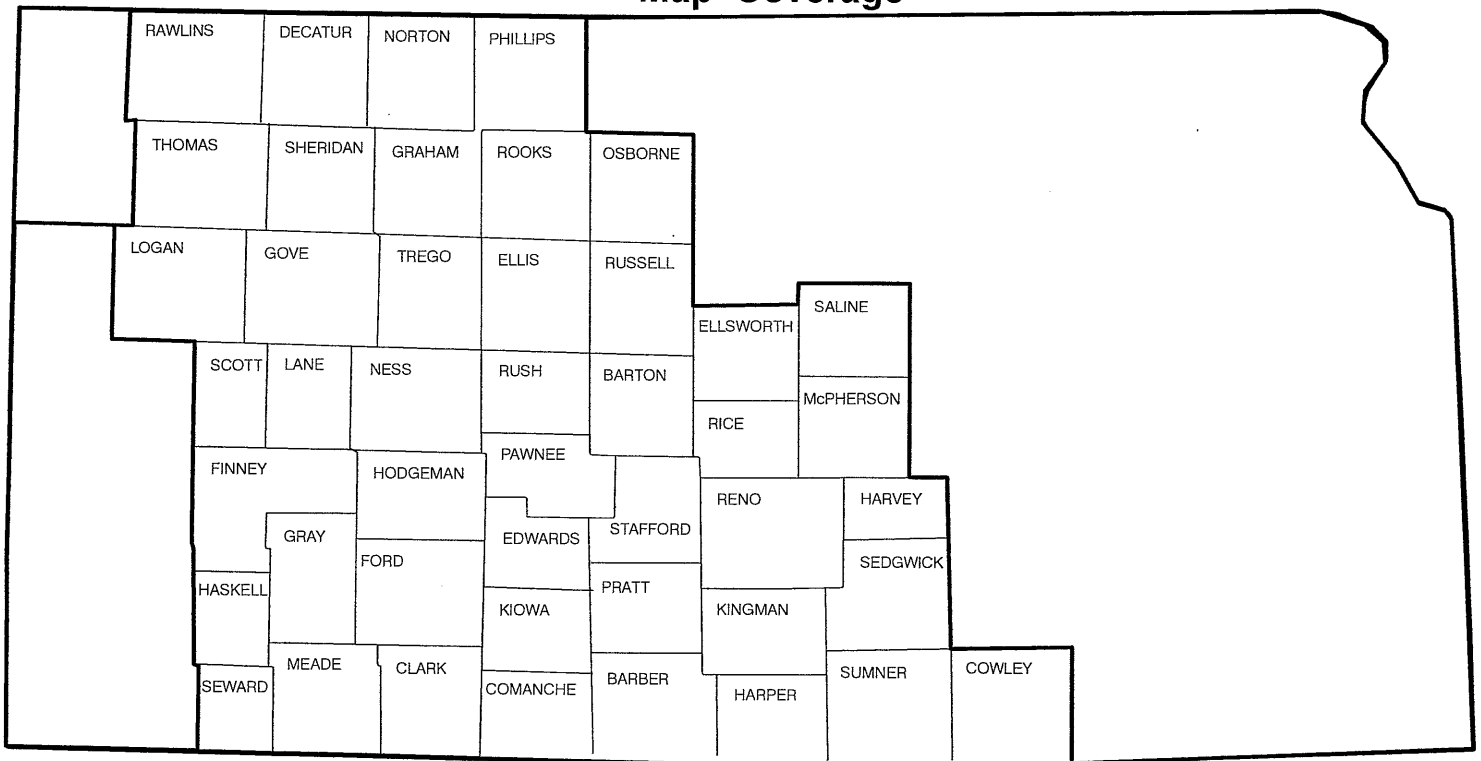
Geological Base Maps with well tops



Wildcat wells show available tops from the Lansing to the Arbuckle or to the deepest drilled horizon. Pool wells show Arbuckle if available. All tops shown are "Group Tops". All production is Arbuckle unless otherwise noted.

These maps are updated to 8-23-89 and are available for the counties indicated below.

Map Coverage

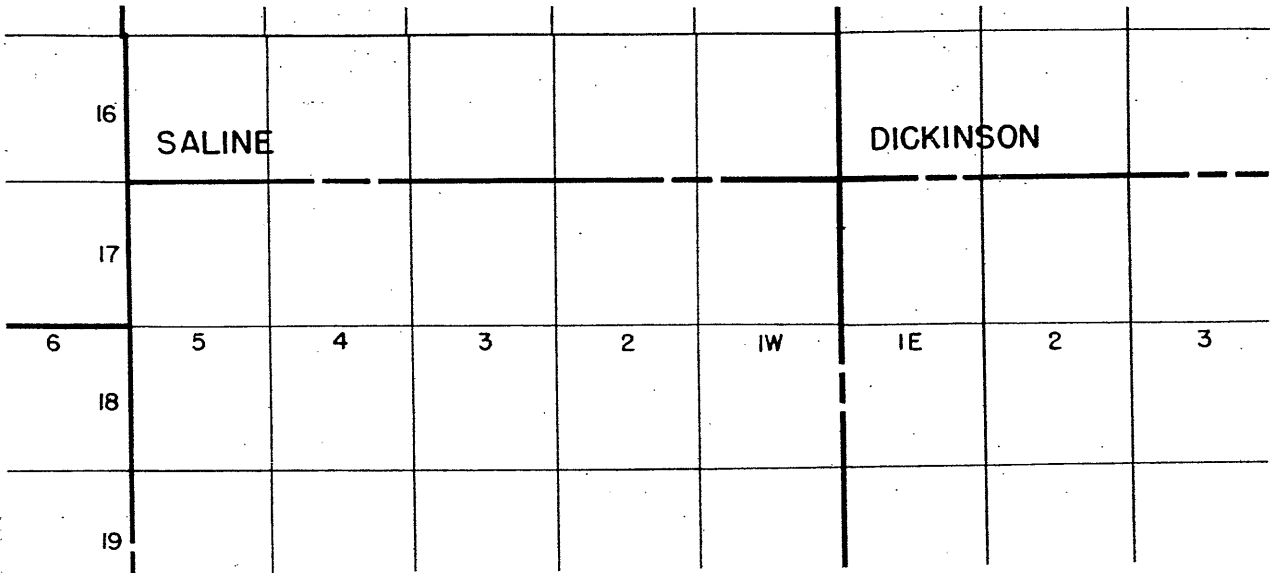


<i>Paper</i>	1 1/2" = 1 mile \$139.95
<i>Vellum</i>	1 1/2" = 1 mile \$189.95
<i>Film</i>	1 1/2" = 1 mile \$239.95

See inside front cover for ordering information
Prices Subject to Change Without Notice
Minimum Invoice \$10.00

STATE OF KANSAS BLANK BASE

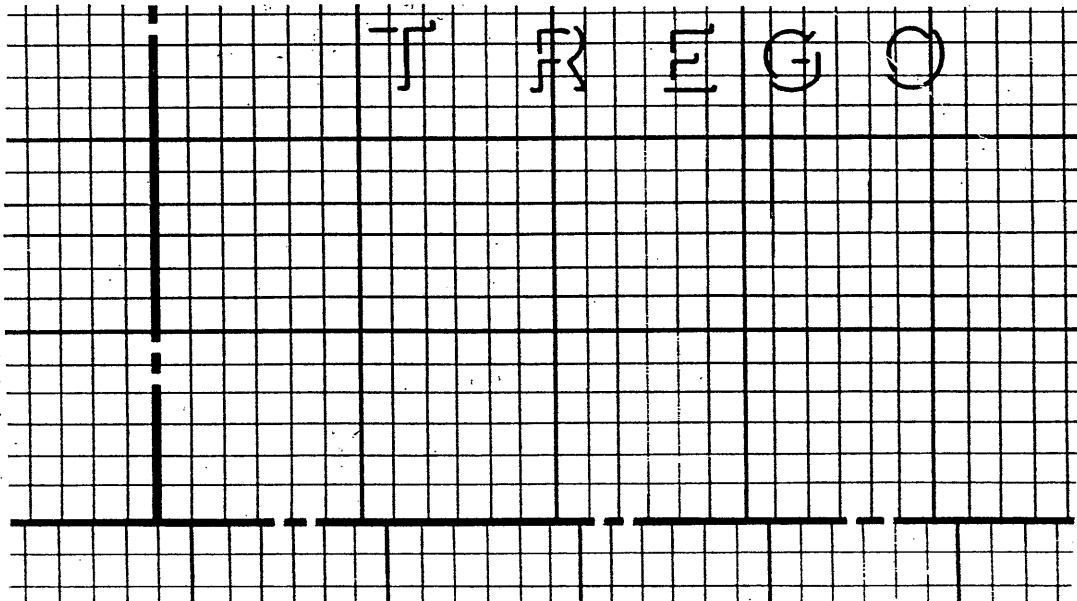
SHOWING COUNTIES, TOWNSHIPS, RANGES



Map No.	Size	Scale	Price
657-63052	36" X 54"	1" = 500,000"	\$19.95

STATE OF KANSAS BLANK BASE

SHOWING COUNTIES, TOWNSHIPS, RANGES, SECTIONS

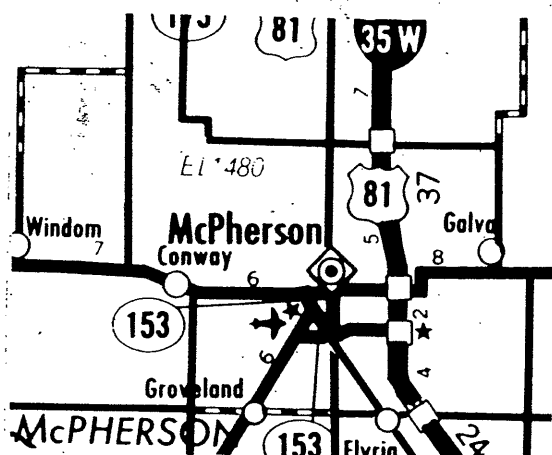


Map No.	Size	Scale	Price
657-63051	36" X 57"	1" = 6 mile	\$19.95

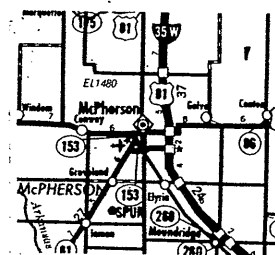
See inside front cover for ordering information
 Prices Subject to Change Without Notice
 Minimum Invoice \$10.00

STATE OF KANSAS HIGHWAY MAP

SHOWING ALL CITIES AND HIGHWAYS



Map No.	Size	Scale	Price
651-645010	32" X 56"	3/4" = 6 miles	\$19.95



Map No.	Size	Scale	Price
651-645011	12" X 22"	1/8" = 6 miles	\$5.95

STATE OF KANSAS HIGHWAY MAP

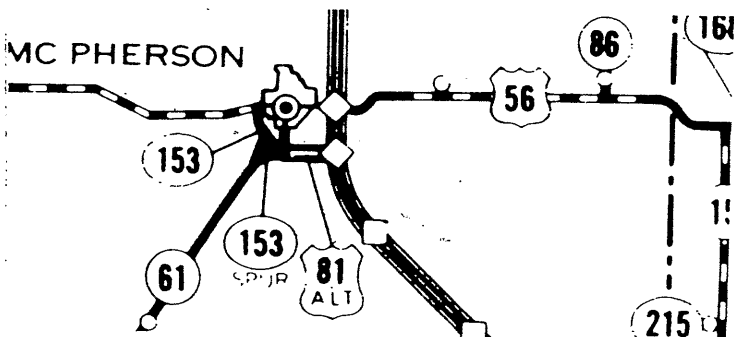
SHOWING ALL CITIES, HIGHWAYS, TOWNSHIPS, SECTIONS



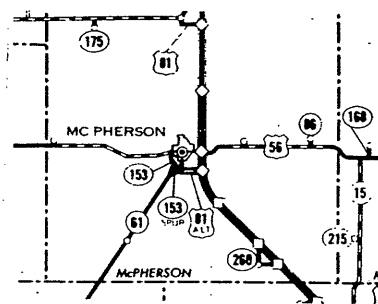
Map No.	Size	Scale	Price
651-645021	36" X 67"	1" = 6 miles	\$19.95

STATE OF KANSAS HIGHWAY MAP

SHOWING ALL MAJOR CITIES AND HIGHWAYS



Map No.	Size	Scale	Price
651-645030	32" X 56"	3/4" = 6 miles	\$19.95



Map No.	Size	Scale	Price
651-645031	14" X 22"	1/8" = 6 miles	\$5.95

See inside front cover for ordering information
 Prices Subject to Change Without Notice
 Minimum Invoice \$10.00

FORMS FOR THE OIL INDUSTRY

Published by



Kansas Blue Print Reprographics Since 1922

700 S. Broadway • Wichita, Kansas 67211 • www.kbp.com
316-264-9344 • fax 316-264-5165 • 888-4KSBLUE • kbp@kbp.com

Kansas' Most Complete Oil Map Service!

ALL FORMS SOLD IN PADS OF 75 SHEETS ONLY PRICE PER PAD \$12.95 UNLESS NOTED OTHERWISE

- 218-110 88 Producers 1981 Rev. Bw (KsOkCoNe)
- 218-111 88 Producers 1942 Rev. 2-70 Bw (KsOkTx)
- 218-112 88 Pro Stand Rev. 3-66 B (KsOkCoNe)
- 218-115 88 Producers Special (PAID-UP) 63U R (Rev. 1993) (KsOkCoNe)
- 218-116 88 Producers (12-63) Rev. Bw (KsOkCoNe)
- 218-117 88 Pro '63 Rev. (JW) Bw (KsOkCoNe)
- 218-118 88 Producers 4-62 B (KsOkCoNe)
- 218-119 88 Producers 1962 Bw (KsOkCoNe)
- 218-121 88 Producers 1-61 B+ (KsOkCoNe)
- 218-122 88 Pro '57 C (Rev. 1981) (KsOkCoNe)
- 218-131 88 Producers 1-43 B (KsOkCoNe)
- 218-132 88 Producers Bw (Rev. 1981) Kansas
- 218-133 88 Producers B (Rev. 1981) Kansas
- 218-134 88 Producers B+ (Rev. 1981) Kansas
- 218-137 88 Producers 1-42 B (Rev. 1981) Kansas
- 218-138 88-42 Bw (KsOkCoNe)
- 218-140 88 Producers 1942 Rev. Bw (KsOkCoNe)
- 218-141 L.B. 88 Revised (KsOkNe)

ASSIGNMENTS

- 218-160 Mid-Continent Ass'n Form Lease Assignment (Warrants Title)
- 218-161 Mid-Continent Ass'n Form Lease Assingment, Form A (Warrants Title), has extra spaces for descriptions, etc.
- 218-162 Mid-Continent Ass'n Form Lease Assignment form B (Does not Warrant Title)
- 218-163 Mid-Continent Ass'n Form Lease Assignment with Overriding Royalty Reservation
- 218-164 Overriding Royalty Assignment (Rev. 1981)
- 218-165 Mid-Continent Ass'n Form Lease Assignment with Overriding Royalty Reservation and Reassignment Privileges
- 218-168 190 Assignment of Interest in Oil and Gas Lease (Same as above but without Clause)
- 218-169 Assignment of Oil and Gas Lease Form F
- 218-171 Assignment of Over-Riding Royalty

RENTAL FORMS

- 218-180 Rental Remittance and Banker's Receipt
- 218-181 K2 Universal Rental Receipt
- 218-185 TA-21-2 Rev., 3-15-54 Ratification and Rental Division Order
- 218-186 01464 Rental Division Order (Rev. 1981)

ROYALTY CONVEYANCES MIN. DEEDS

- 218-191 MRC 15 Mineral and Royalty
- 218-192 Conveyance(Fully Non-Participating New Form MD 12 Min. Deed (Blank Term)

- 218-193 New Form 11 Rev. Sale of Oil and Gas Royalty (Blank Term)
- 218-194 New Form 11 Rev. Sale of Oil and Gas Royalty (Perpetual)
- 218-195 Mid-Continent Royalty Owners Association Rev. Mineral Deed (Perpetual)

AFFIDAVITS

- 218-201 Blank Affidavit
- 218-202 26 Affidavit of Non-Production (Rev. 1981)
- 218-203 28 Aff. on Mon-Dev & Non P'Ment of Rental 218-205 70 Rev. Aff. of Poss. (By Tenant)(Rev'81)
- 218-205 70 Rev. Aff of Poss(By Tenandt)Rev. '81
- 218-206 70-J Revised Affidavit of Possession
- 218-207 71 Aff. of Poss. (By Free Owner) (Rev. '81) 218-208 701 Aff. of Pos. (By Tenant)(Rev. '81)
- 218-208 701 Aff. of Poss. (By Tenant) (Rev. '81)
- 218-209 711 Affidavit of Possession (By Fee Owner)
- 218-210 81 Affidavit of Possession (Rev. 1981)
- 218-212 99 Rev. Affidavit of Production
- 218-214 214 540 Proof of Death and Hiership

REQUIREMENTS & MISCELLANEOUS

- 218-240 19 Release of Oil and Gas Lease
- 218-241 013 Release of Oil and Gas Lease
- 218-242 310 Release of Oil and Gas Lease
- 218-244 T1 Ratification of Oil and Gas Lease
- 218-245 T2 Ratification of Oil Gas Lease
- 218-246 T3 Ratification of Oil Gas Lease
- 218-248 5-54 Operators' Agreement
- 218-249 23 Option to Lease
- 218-250 25 Extension of Oil and Gas Lease
- 218-254 K 86 Waiver of Priority (Waives Mortgage, No Assignment)
- 218-256 General Warranty Deed (Rev. 1981)
- 218-257 D939 Quick Claim Deed (Rev. 1981)
- 218-281 503 Rotary Drilling Time Sheet \$5.95 Pad
- 218-283 Joint Tenancy Warranty Deed JT-1 (Rev. '81)
- 218-296 B 90 Assignment of Mortgage (Rev. 1981)
- 218-301 Promissory Notes \$2.95 Pad
- 218-302 Bonus Receipt #236 \$2.95 Pad
- 218-306 Customer's Draft (CD 3) \$2.95 Pad

TOWNSHIP PLATS (14" X 17") PAD OF 75 \$14.95

- 218-360 55 F 1 Tship (2" to the mile w/sec nos.)
- 218-361 55 NF Tship (2" to the mile w/out sec. #'s)
- 218-362 56 Four Township on (1" to the mile)
- 218-365 59 NF 3x3 Sections (4" to the mile)

TOWNSHIP PLATS (8 1/2" X 11") PAD OF 75 \$5.95

- 218-340 Island Township Plat (1" to mile)
- 218-341 Four Township Island Plat (1/2" to the mile)
- 218-342 44 Four by Four Sections (2" to the mile)
- 218-343 45 Four Section (4" to the mile)
- 218-344 45-8 One Section (8" to the mile)
- 218-345 50 F One Township with numbers
- 218-346 53 Nine Section or Township Plat
- 218-347 104 Four on Township Plat
- 218-349 Four Section Plat (3" to the mile)
- 218-350 One 4" Section

OIL & GAS GENERAL ACCOUNTING FORM:

1 BOOK \$8.95 5 BOOKS \$40.25
10 BOOKS \$76.10 25 BOOKS \$179.00

- 219-043 Daily Drill Rep 8 3/8 x 13 7/8 Books of 33 triplicate sets
- 219-052 Gauge & Well Report 13 1/2 x 8 1/2 Books of 33 triplicate sets
1 BOOK \$7.95 5 BOOKS \$35.75
10 BOOKS \$67.50 25 BOOKS \$159.00
- 219-037 Wkly Gauge Rep 8 3/8 x 10 7/8 Books of 50 duplicate sets
- 219-037A Weekly Gauge Report 8 3/8 x 10 7/8 Books of 33 triplicate sets
- 219-049 Truck Report-Daily 8 3/8 x 6 7/8 Books of 33 triplicate sets
- 219-156 Delay Rental Receipts 8 3/8 x 6 7/8 25 4-Part sets to pad
- 219-811 Labor Time Sheet 8 1/4 x 10 1/2 Books of 50 duplicate sets
- 219-864 Weekly Gauge Report 8 3/8 x 10 7/8 Books of 50 duplicate sets
1 BOOK \$4.95 5 BOOKS \$22.25
10 BOOKS \$42.10 25 BOOKS \$99.00
- 219-050 Material & Equipment Transfer 8 3/8 x 5 3/8 Books of 33 triplicate sets
- 219-143 Gas Well Report Weekly 8 3/8 x 5 3/8 Pads of 100 sheets
- 219-191 Daily Truck Drivers Report 8 x 4 1/4 Books of 50 duplicates sets
- 219-226 Material Transfer Form 8 3/8 x 5 3/8 Books of 50 duplicate sets
- 219-282 Daily Production Report 4 1/2 x 8 3/8 Books of 50 duplicate sets
- 219-450 Well logs 3 x 44 1/2 Card stock 50 to pkg \$30.00 PKG

INACTIVE ACCOUNTING FORMS

\$25.00 Setup plus minimum order of 10 books.

MAPS REPRODUCTIONS LEGAL FORMS ARCHITECTS & ENGINEERING SUPPLIES

Our Catalog Contains and 8 1/2 x 11 Copy of each Form Listed on this Page Arranged in the Same order ---- **Price \$17.95 REORDER #218-100**

Prices Subject to Change Without Notice
Minimum Invoice \$10.00